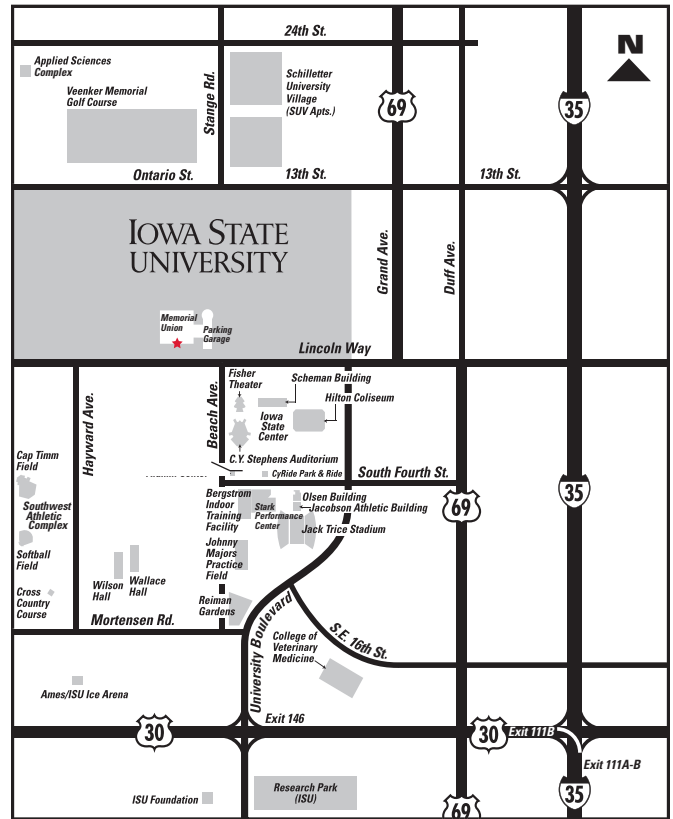


DIRECTIONS

TO IOWA STATE UNIVERSITY

If you travel to Ames via Interstate 35:

- Take Exit 111B, labeled “30 West,” and travel west on Highway 30 to Exit 146, labeled “University Boulevard.”
- Take Exit 146 and turn north onto University Boulevard. Continue on University Boulevard past the football stadium and the Iowa State Center to the fourth traffic light (Lincoln Way).
- At the fourth traffic light, turn left (west) onto Lincoln Way.
- Follow Lincoln Way to Ash Avenue (the third traffic light).
- Continue through this intersection (Lincoln Way and Ash Avenue) to the first driveway on your right. This is the entrance to the Memorial Union parking ramp. You will receive a ticket when entering the ramp. Take this ticket with you in order to get it validated when you check in.
- Once you have parked in the ramp, take the elevator or stairs located on the west side of the ramp to Level P1. Use the map on the reverse side to reach your program destination.

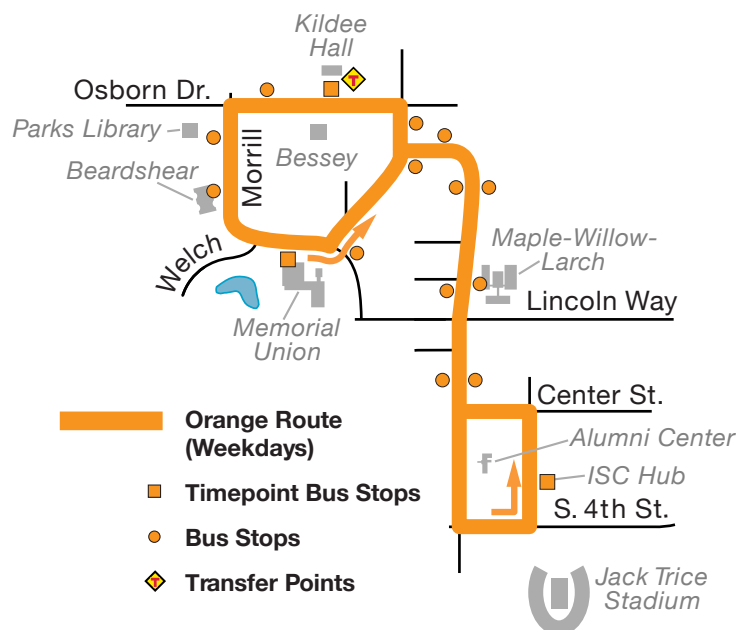


Alternative Parking Instructions from the exit of the Memorial Union parking ramp:

If the parking ramp in the Memorial Union is full after entering, continue out of the parking ramp and turn right (East) on to Union Drive at the first stop sign. At the intersection of Union Drive and Lincoln Way, turn left (East) on to Lincoln way towards Beach Avenue. Turn right (South) on Beach Avenue and then turn left (East) once you reach the 4-way stop on to South 4th St.

You will find additional parking in the Commuter Lot at Iowa State Center located to the left of Jack Trice Stadium. Parking is available along Alumni Ln in lots A3, A4, B4, B5, B6, C5, and C6. After parking, you can wait at the CyRide Park and Ride (Campbell Transit Hub). Orange 23 (free bus route) will take you back to central campus. There will be a bus stop just out front of the Memorial Union between the campanile and fountain. Then proceed back to the Memorial Union for your program. Feel free to download the MYSTATE App for more information, CyRide updates, and campus maps.

CyRide Orange Route – 23



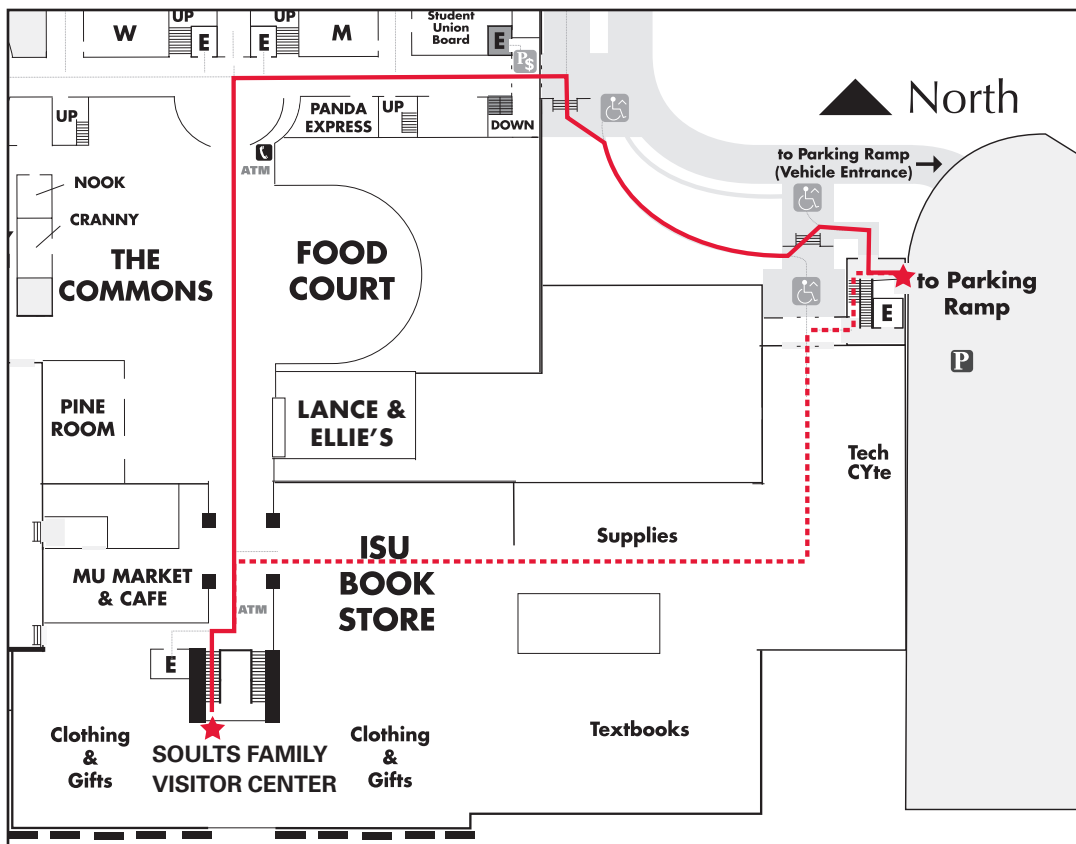
DIRECTIONS

TO THE SOULTS FAMILY VISITOR CENTER

Once you have parked in the Memorial Union parking ramp:

- Enter the stair tower located on the west side of the parking ramp (look for the sign on the window marked 'Enter Memorial Union Here').
- Proceed to level 1 of the stair tower. Guests needing elevator service should select level 1 in the stair tower elevator.
- Proceed through the door labeled "To Bookstore Level 1."
- Enter and proceed through the bookstore passing through TechCyte. Turn right and continue straight towards the cash registers and exit the bookstore.
- Turn left once out of the bookstore. Proceed down the stairs. Guests needing elevator service may use the elevator to the right of the stairs to level B.
- The **Soult's Family Visitor Center** is located on the right.
- The ISU Bookstore opens at 9:00 a.m. If you arrive prior to 9:00 a.m., follow the solid line on the map below. This route includes following the sidewalk to the east entrance of the Memorial Union, after entering the building turn left after Panda Express and continue through the Food Court. If you arrive after 9:00 a.m., follow the dashed line through the Book Store and down to the first floor.

FIRST FLOOR



Before 9:00 a.m.

After 9:00 a.m.